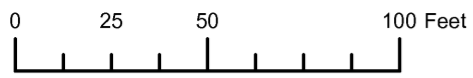


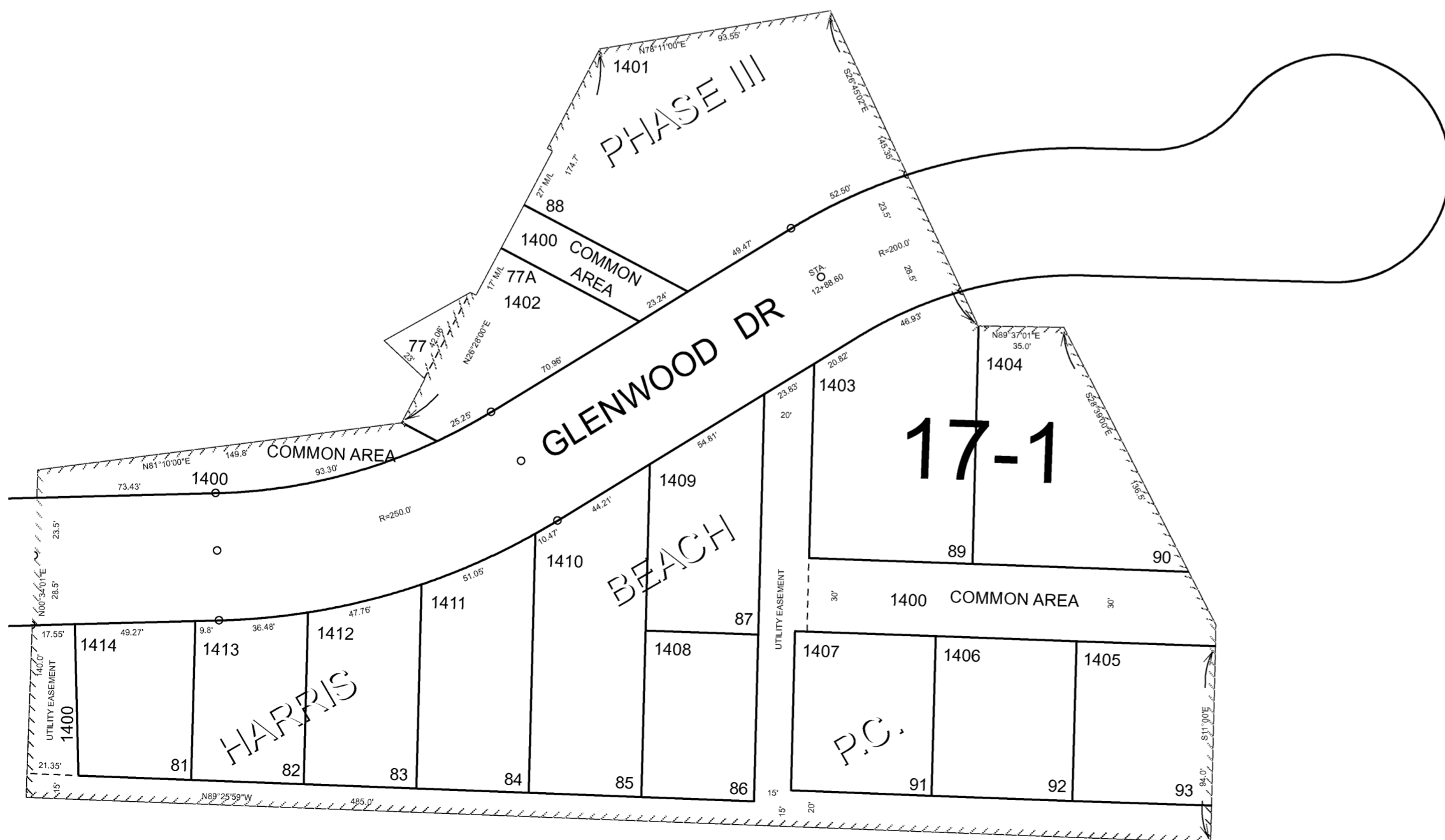
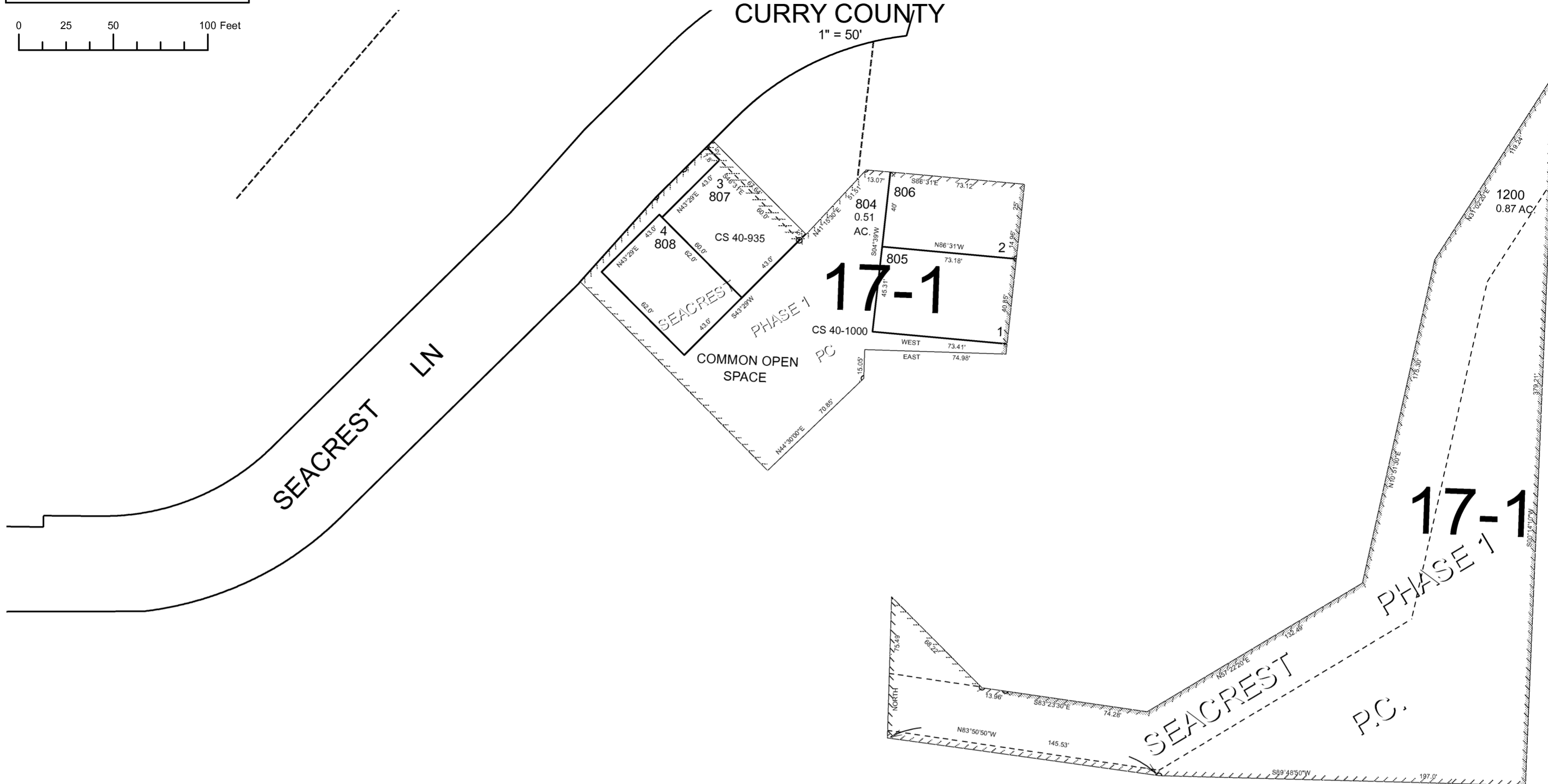
THIS MAP WAS PREPARED FOR ASSESSMENT PURPOSE ONLY



DETAIL MAP NO. 4  
NE1/4 SECTION 36 T.40S. R.14W. W.M.  
CURRY COUNTY

40S 14W 36A  
DETAIL MAP NO. 4  
BROOKINGS

1" = 50'



Revised RAA  
8/20/2006

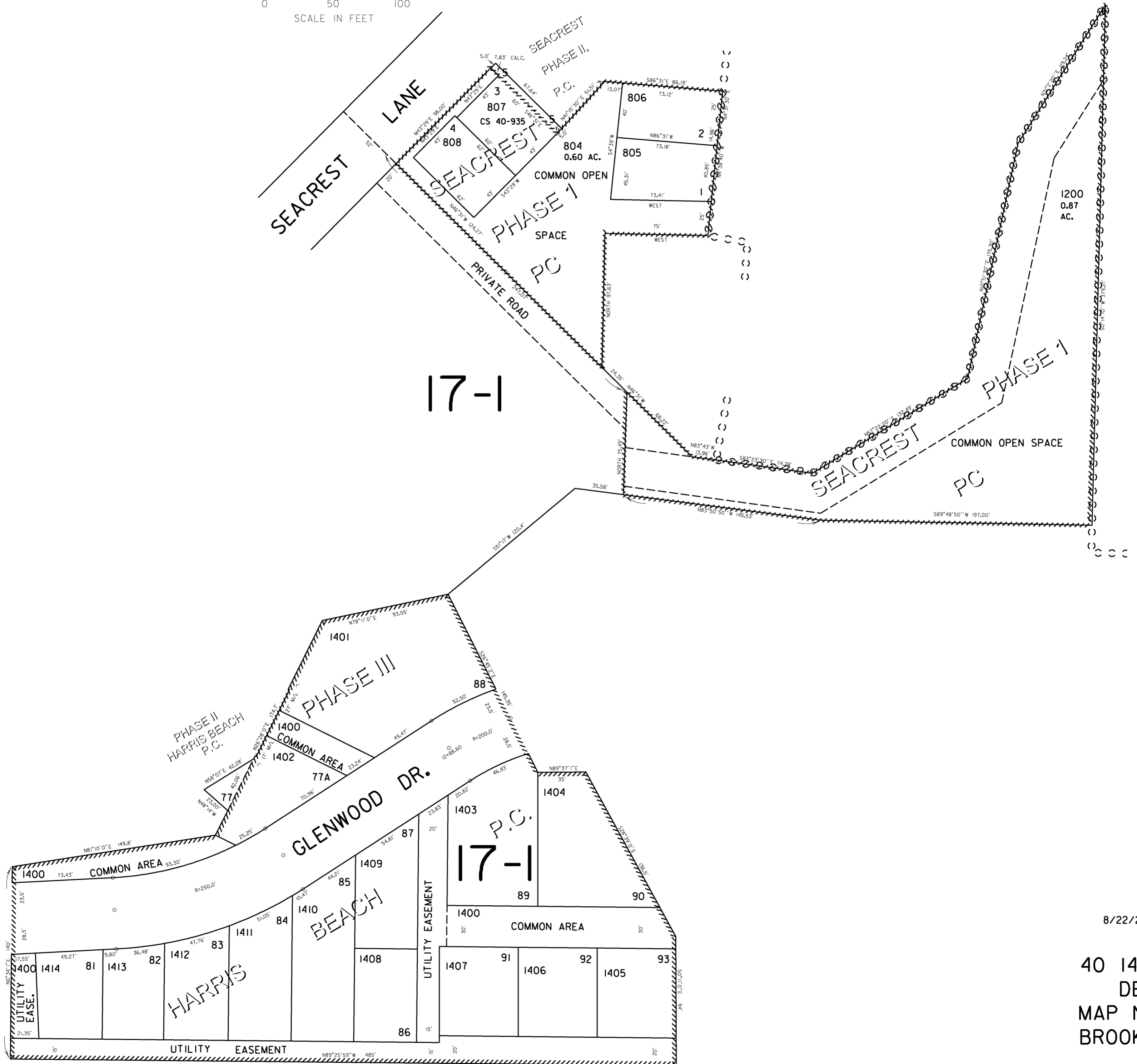
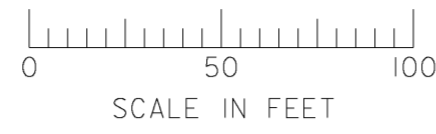
DETAIL MAP NO. 4  
BROOKINGS  
40S 14W 36A

THIS MAP WAS PREPARED FOR  
ASSESSMENT PURPOSE ONLY

DETAIL MAP NO. 4  
NE1/4 SEC. 36 T.40S. R.14W. W.M.  
CURRY COUNTY

1" = 50'

40 14 36A  
DETAIL  
MAP NO. 4  
BROOKINGS



Revised  
8/22/2005, DBJ

40 14 36A  
DETAIL  
MAP NO. 4  
BROOKINGS