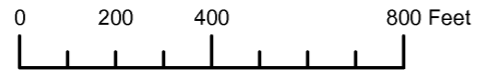


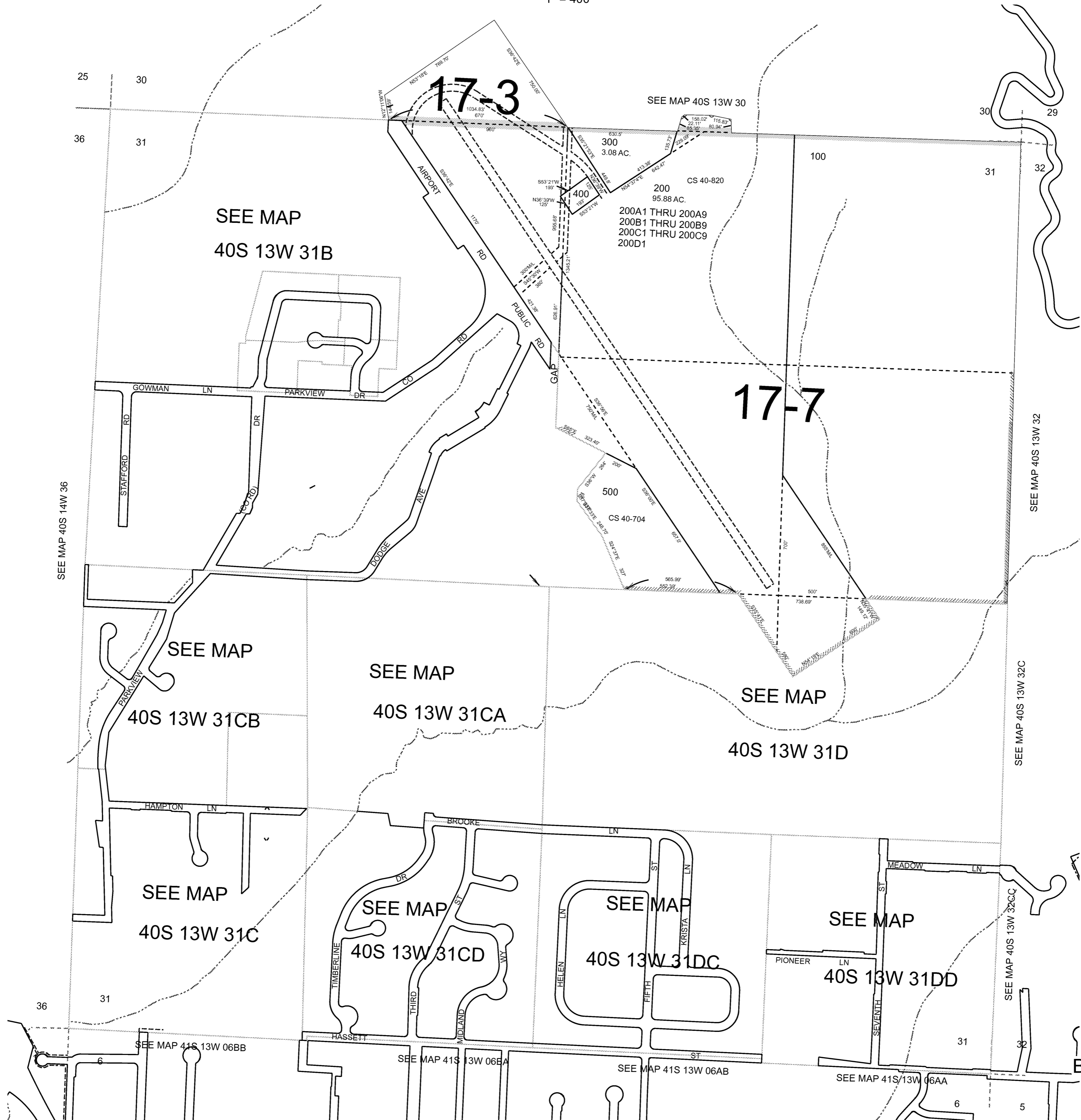
THIS MAP WAS PREPARED FOR ASSESSMENT PURPOSE ONLY



SECTION 31 T.40S. R.13W. W.M.
CURRY COUNTY
1" = 400'

40S13W31
BROOKINGS

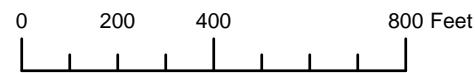
CANCELLED:



Revised: RA
11/4/2010

BROOKINGS
40S13W31

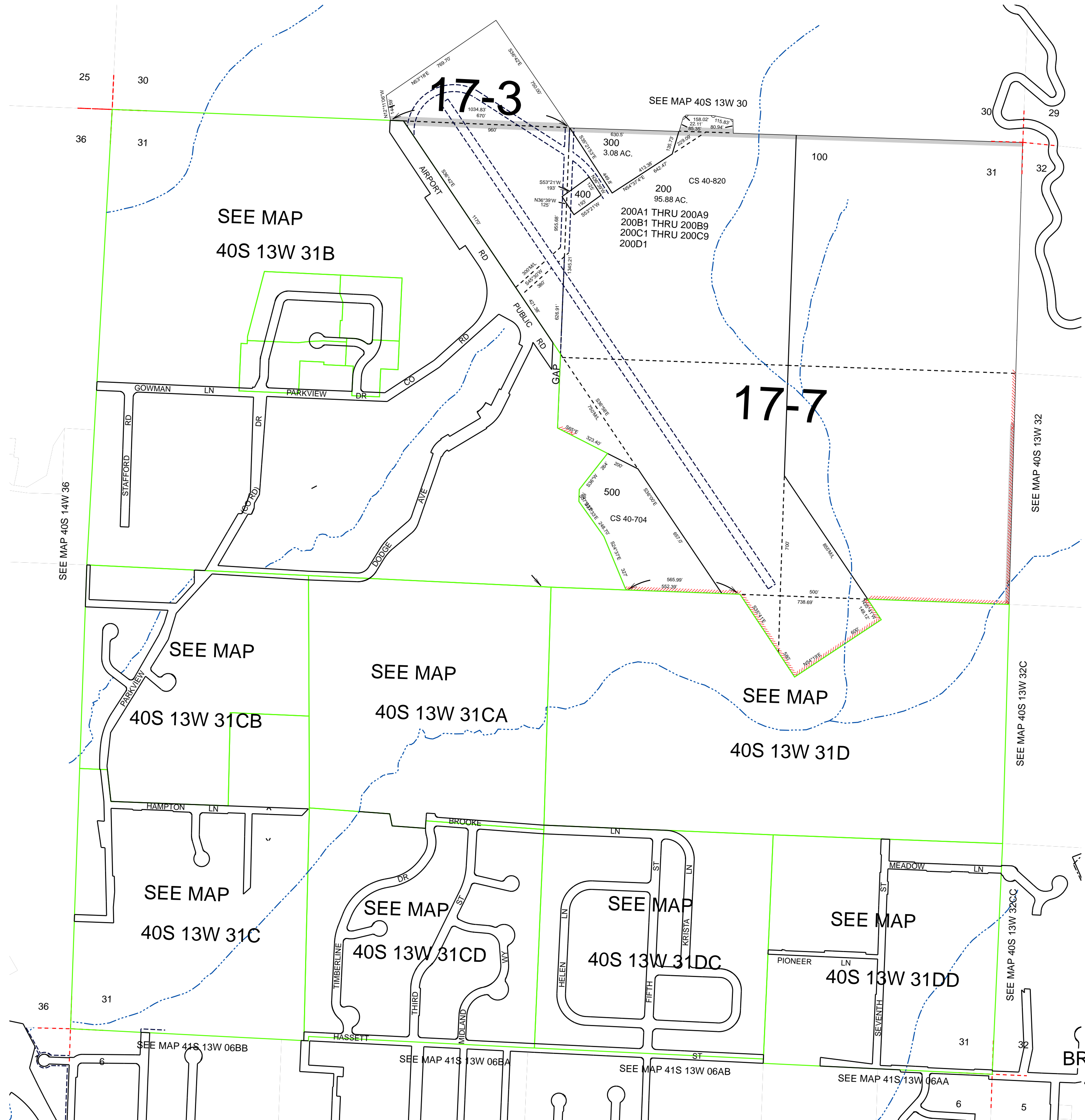
THIS MAP WAS PREPARED FOR ASSESSMENT PURPOSE ONLY



SECTION 31 T.40S. R.13W. W.M.
CURRY COUNTY
1" = 400'

40S13W31
BROOKINGS

CANCELLED:



Revised: RAA
10/22/2010

BROOKINGS
40S13W31

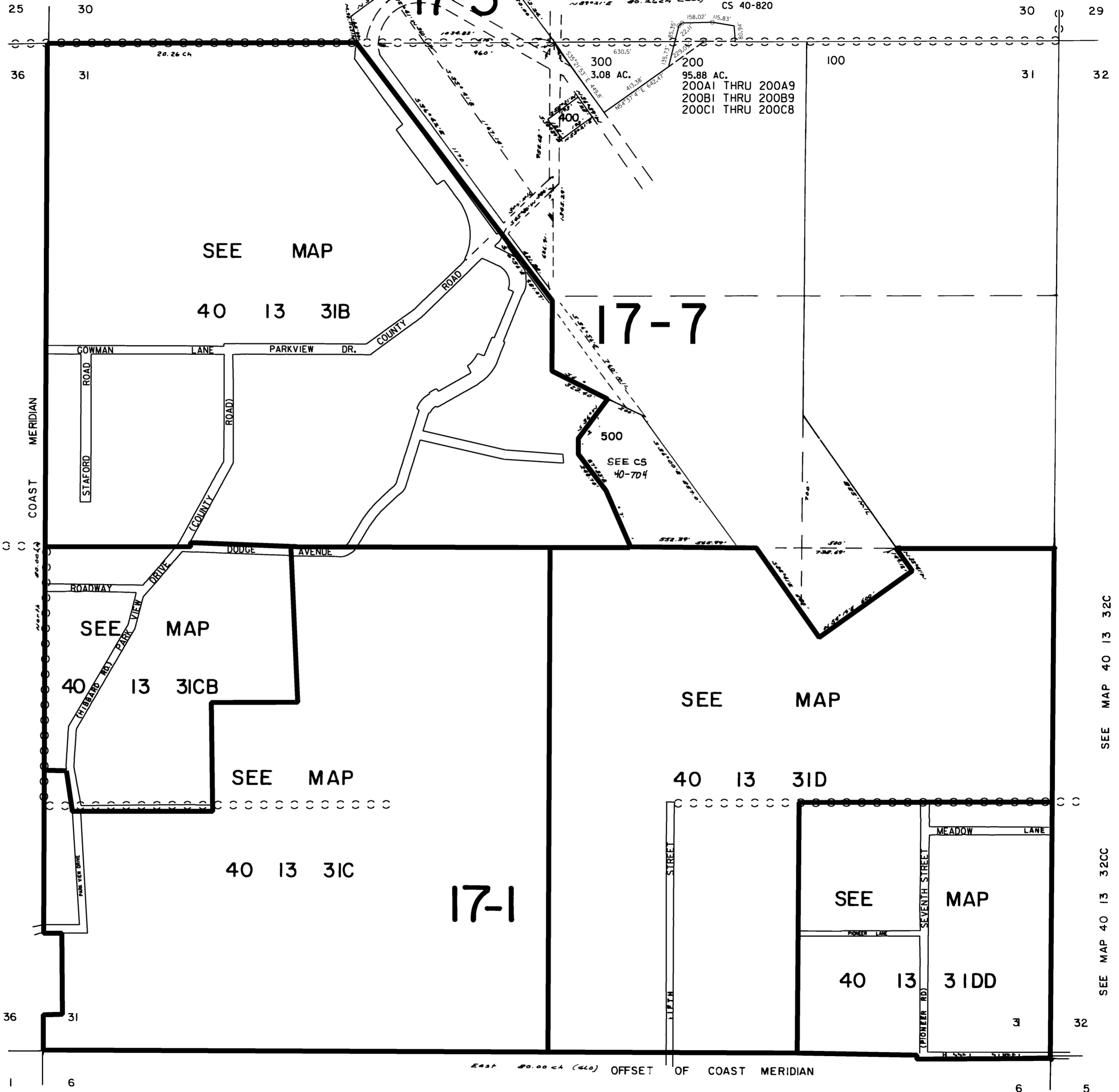
THIS MAP WAS PREPARED FOR ASSESSMENT PURPOSE ONLY

SECTION 31 T.40S. R.13W. W.M. CURRY COUNTY

40 13 31 & INDEX

1" = 400'

SEE MAP 40 13 30



SEE MAP 40 14 36

SEE MAP 40 13 32

SEE MAP 40 13 32C

SEE MAP 40 13 32CC

SEE MAP 41 13 6BB

SEE MAP 41 13 6BA

SEE MAP 41 13 6AB

SEE MAP 41 13 6AA

Revised 2/21/2003, DBJ 40 13 31 & INDEX